

Projekční a inženýrská kancelář dopravních a pozemních staveb

ING. TOMÁŠ RAK

IČO: 74156179
tel.: +420 603 72 62 72

Truhlářská 264/22, Hradec Králové, 503 41

email: info@trdesign.cz
web: www.trdesign.cz



HLAV. INŽENÝR PROJEKTU: Ing. Tomáš RAK
ZODPOVĚDNÝ PROJEKTANT: Ing. Tomáš RAK
VYPRACOVAL: Hana Bartošová
OBJEDNATEL: Obec Starý Bydžov, Starý Bydžov 13, 503 57 Starý Bydžov
KRAJ: Královéhradecký
AKCE:

**VÝSTAVBA SPOLEČNÉ STEZKY
PRO CYKLISTY A PĚŠÍ
STARÝ BYDŽOV - NOVÝ BYDŽOV**

D.1.1

OBSAH:

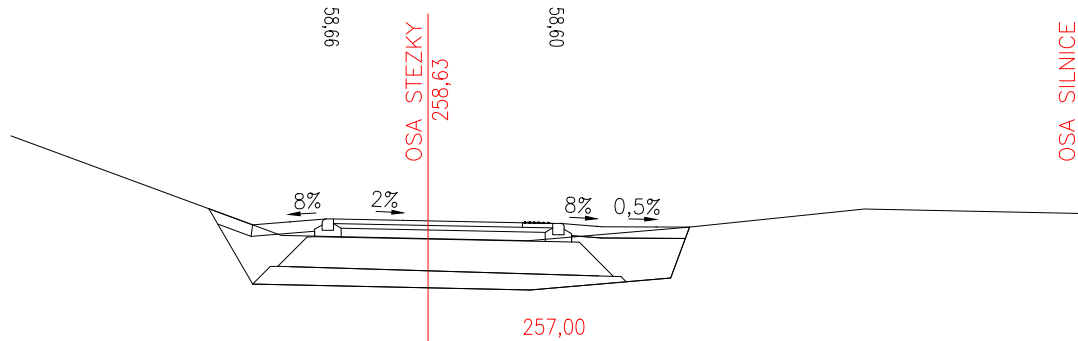

PŘÍČNÉ PRACOVNÍ ŘEZY

STUPEŇ PD: DÚR, DSP
DATUM: 07/2020
ČÍSLO ZAKÁZKY: 20.133.C
FORMÁT: 10 x A4
MĚŘÍTKO: 1:100
K.Ú.: N, Bydžov, St. Bydžov
ČÍSLO PARÉ:

Č. VÝKRESU: **D.1.1.5**

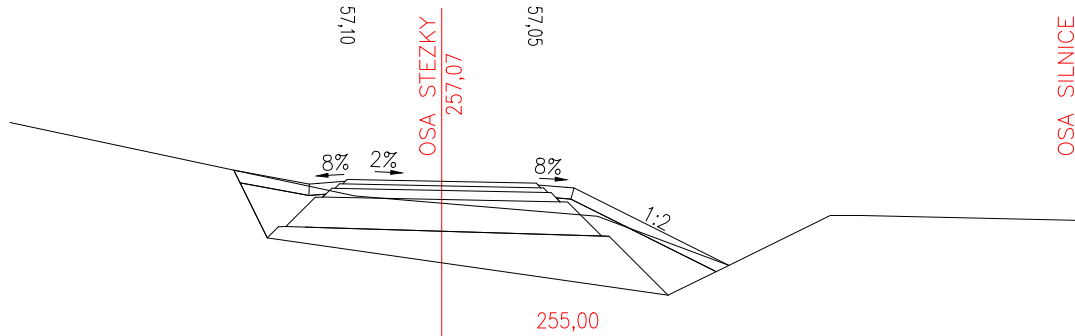

Řez 1 km 0,050 00

ZELEŇ		SJEZD		KRAJNICE
	KRAJNICE			



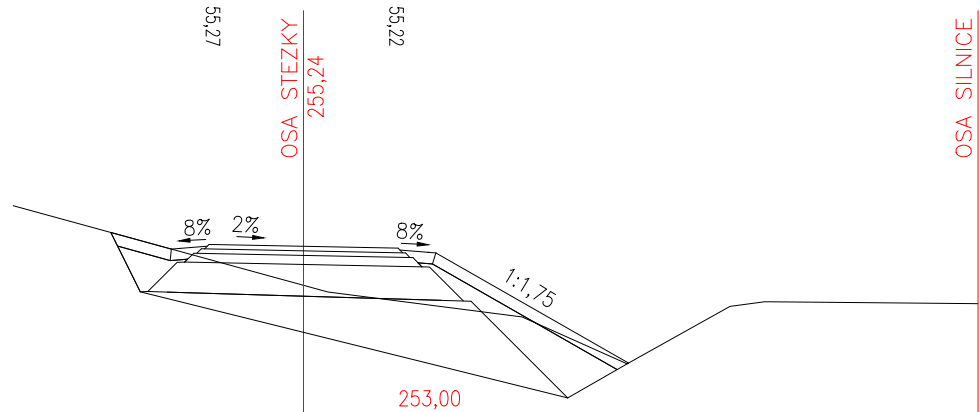
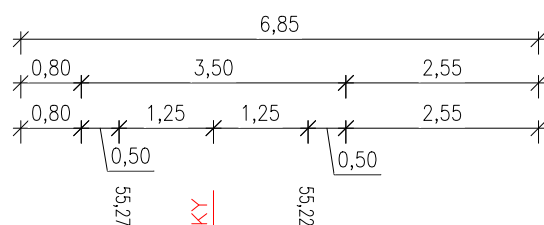
Řez 2 km 0,100 00

ZELEŇ		STEZKA		ZELEŇ
	KRAJNICE		KRAJNICE	

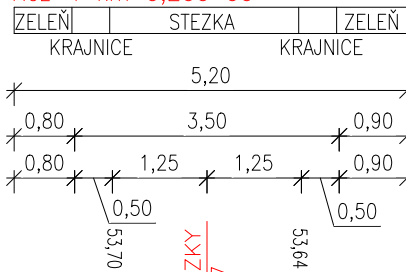


Řez 3 km 0,150 00

ZELEŇ		STEZKA		ZELEŇ
	KRAJNICE		KRAJNICE	

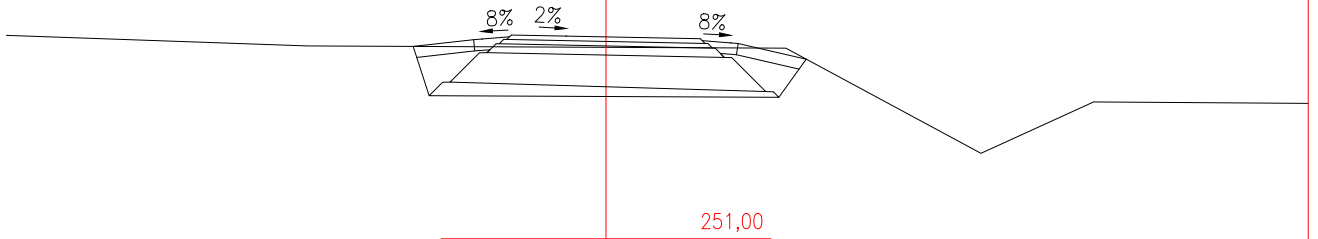


Řez 4 km 0,200 00

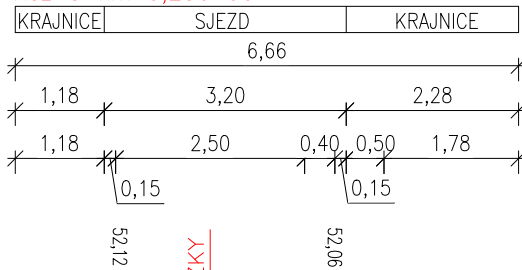


OSA STEZKY
253,67

OSA SILNICE

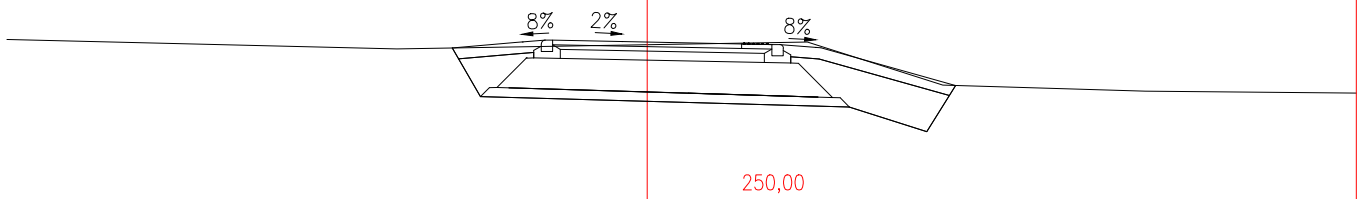


Řez 5 km 0,250 00



OSA STEZKY
252,09

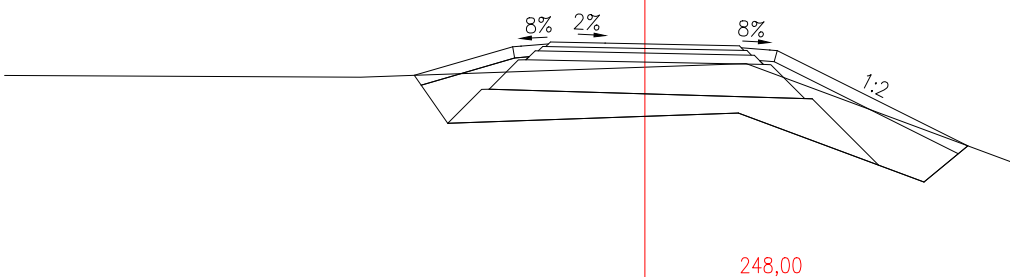
OSA SILNICE



Řez 6 km 0,300 00



OSA STEZKY
251,16



ZELEŇ		STEZKA		ZELEŇ
KRAJNICE			KRAJNICE	



ZELEŇ		STEZKA		ZELEŇ
KRAJNICE		KRAJNICE		

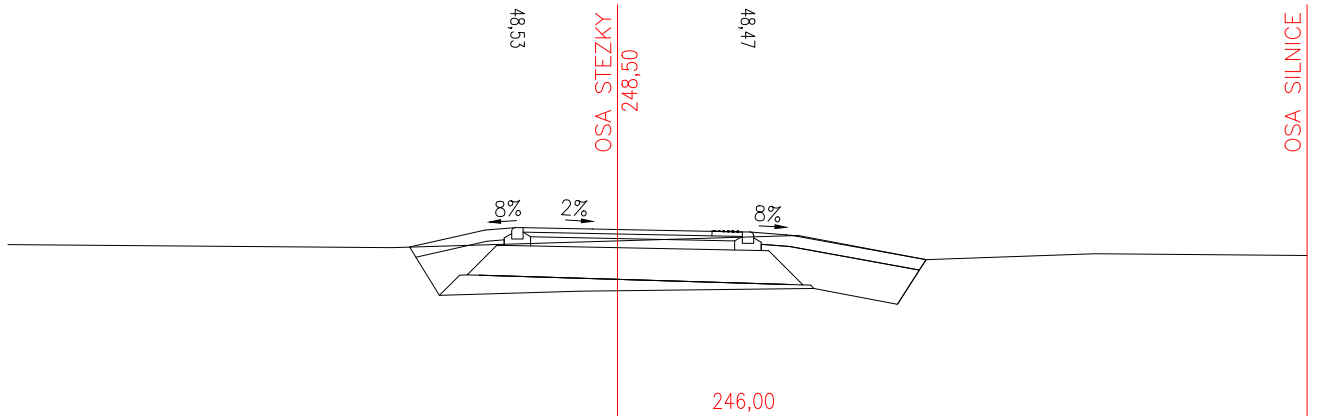
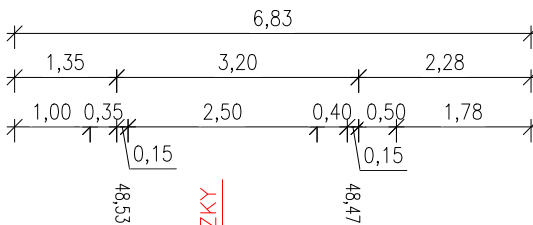


ZELEŇ		STEZKA		ZELEŇ
KRAJNICE			KRAJNICE	



Řez 10 km 0,504 00

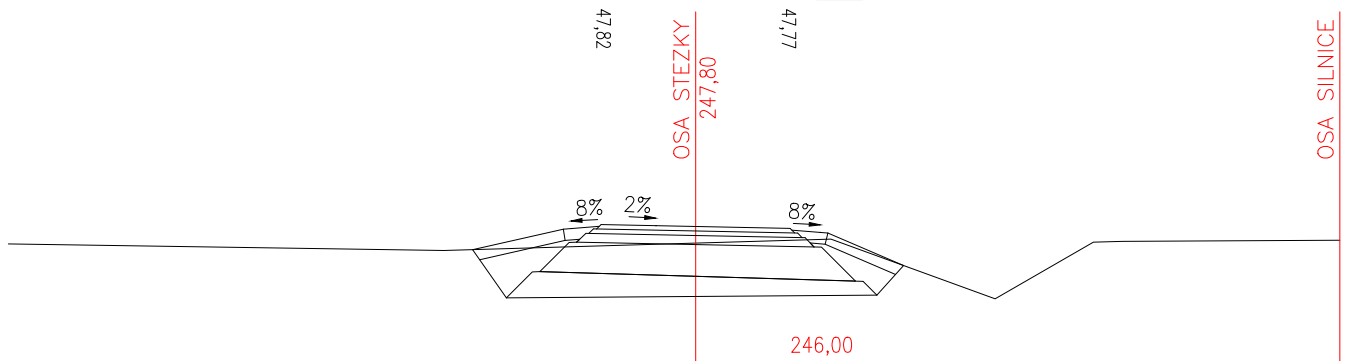
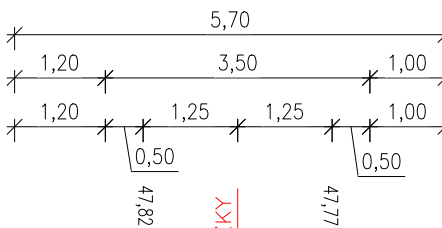
KRAJNICE	SJEZD	KRAJNICE
----------	-------	----------



Řez 11 km 0,550 00

ZELEŇ	STEZKA	ZELEŇ
-------	--------	-------

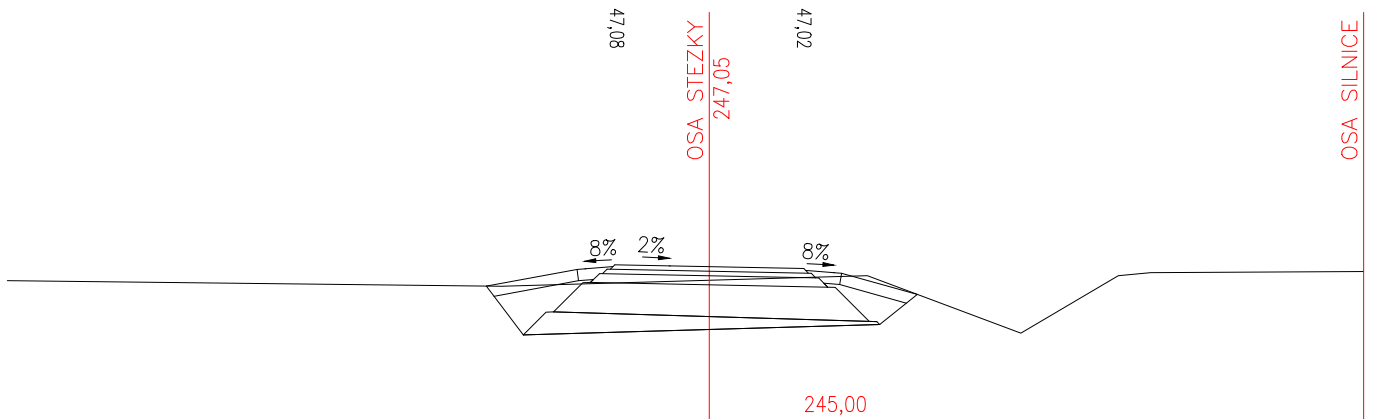
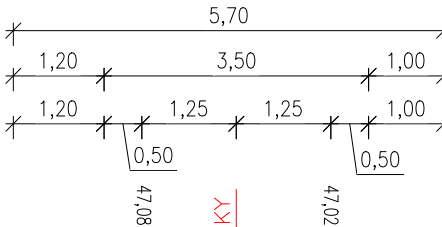
KRAJNICE	KRAJNICE
----------	----------



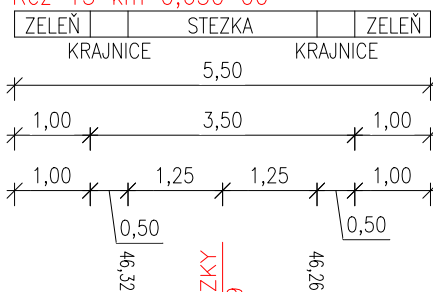
Řez 12 km 0,600 00

ZELEŇ	STEZKA	ZELEŇ
-------	--------	-------

KRAJNICE	KRAJNICE
----------	----------



Řez 13 km 0,650 00

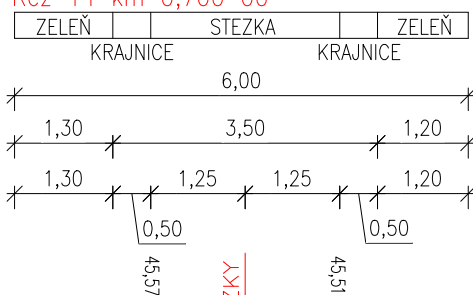


OSA STEŽKY
246,29

OSA SILNICE

244,00

Řez 14 km 0,700 00

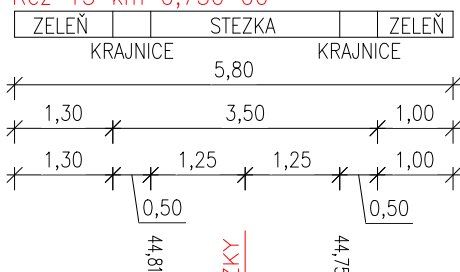


OSA STEŽKY
245,54

OSA SILNICE

243,00

Řez 15 km 0,750 00

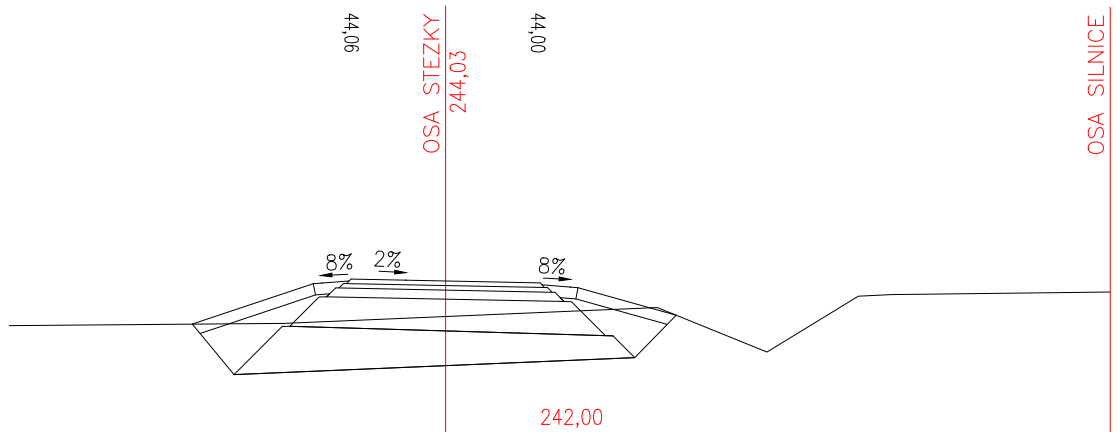
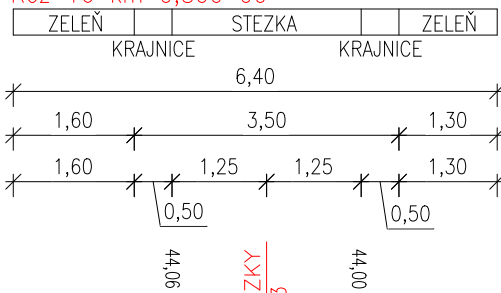


OSA STEŽKY
244,78

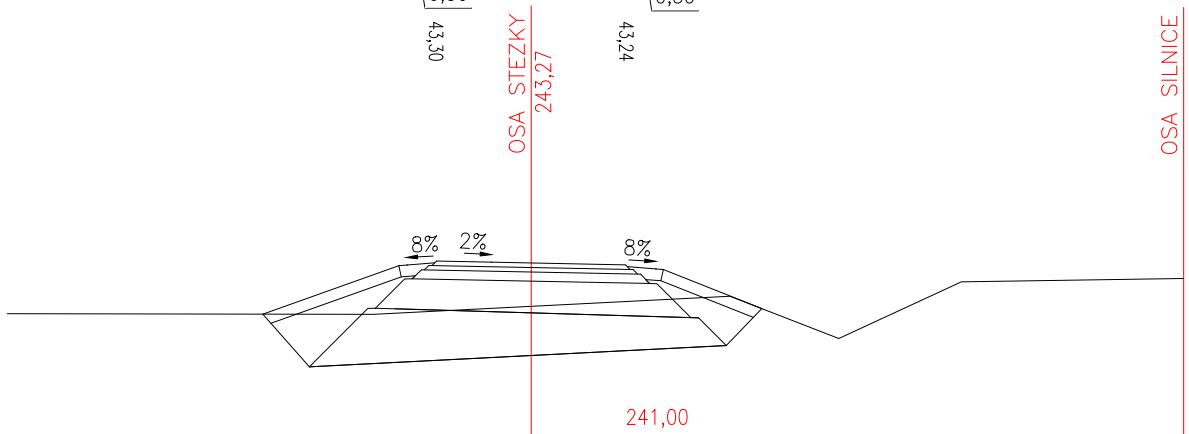

OSA SILNICE

243,00

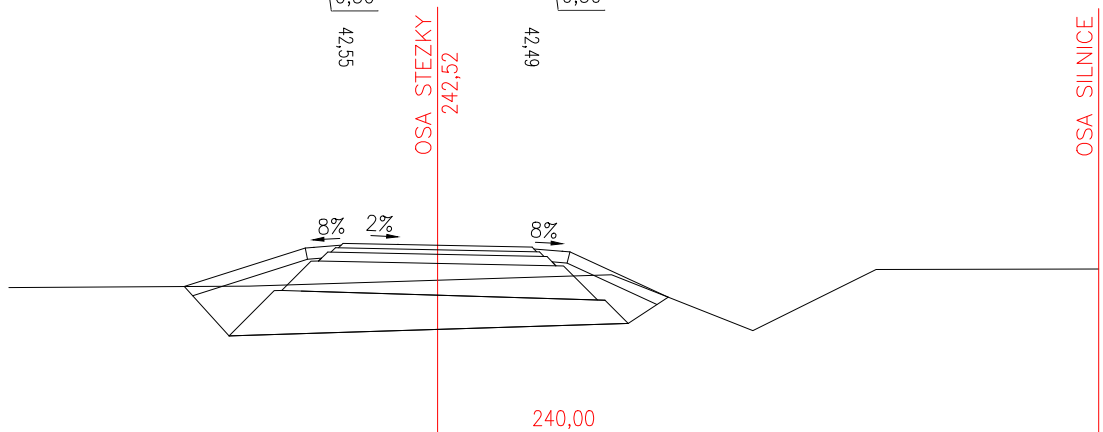

Řez 16 km 0,800 00



Řez 17 km 0,850 00



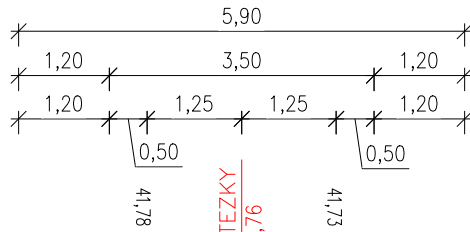
Řez 18 km 0,900 00



Řez 19 km 0,950 00

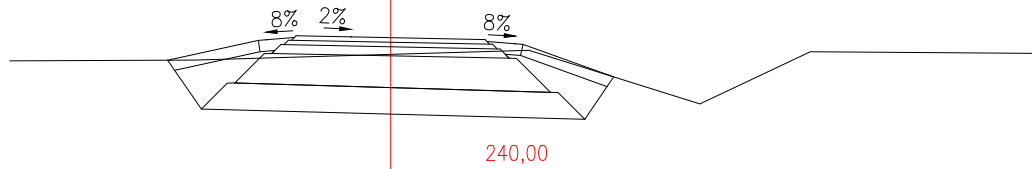
ZELEŇ		STEZKA		ZELEŇ
-------	--	--------	--	-------

KRAJNICE KRAJNICE



OSA STEZKY
241,74

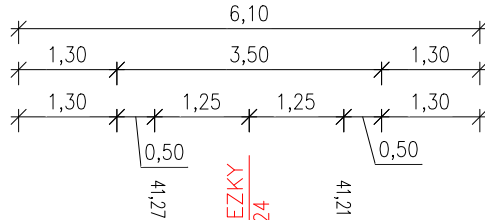
OSA SILNICE



Řez 20 km 1,000 00

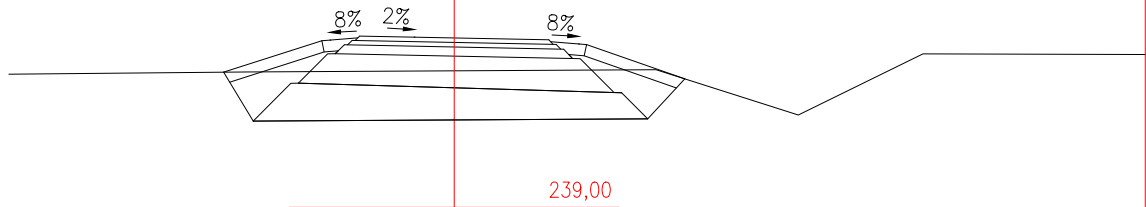
ZELEŇ		STEZKA		ZELEŇ
-------	--	--------	--	-------

KRAJNICE KRAJNICE



OSA STEZKY
241,24

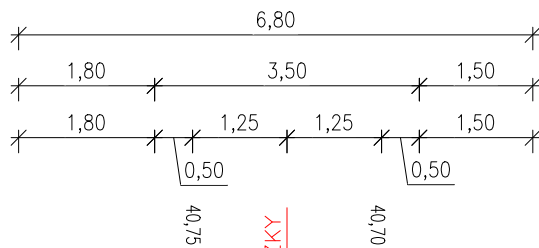
OSA SILNICE



Řez 21 km 1,050 00

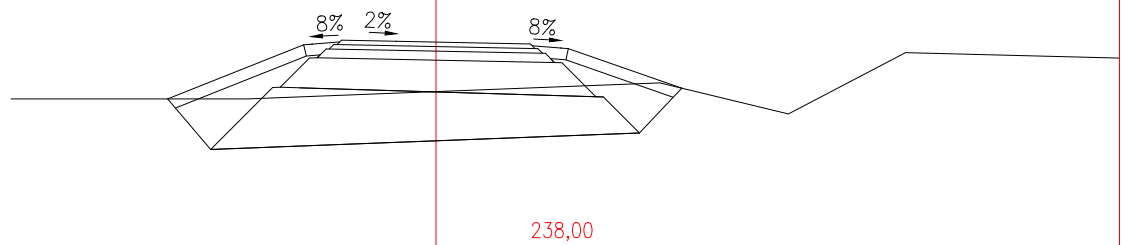
ZELEŇ		STEZKA		ZELEŇ
-------	--	--------	--	-------

KRAJNICE KRAJNICE




OSA STEZKY
240,72

OSA SILNICE

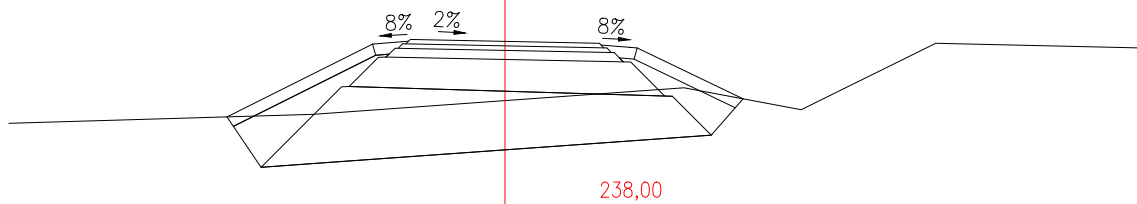


Řez 22 km 1,100 00

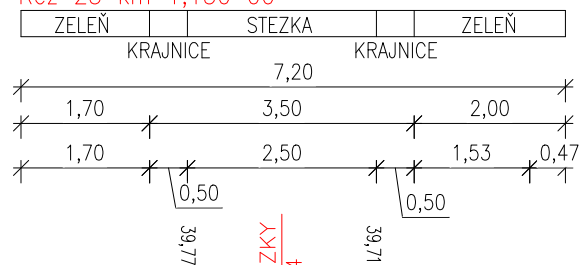


OSA STEZKY
240,20

OSA SILNICE

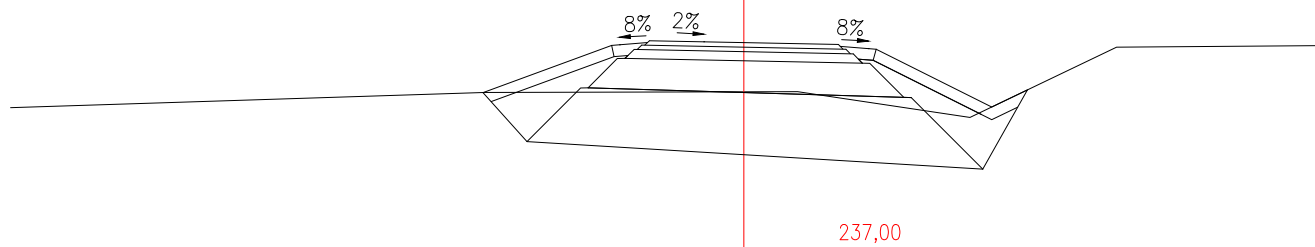


Řez 23 km 1,150 00

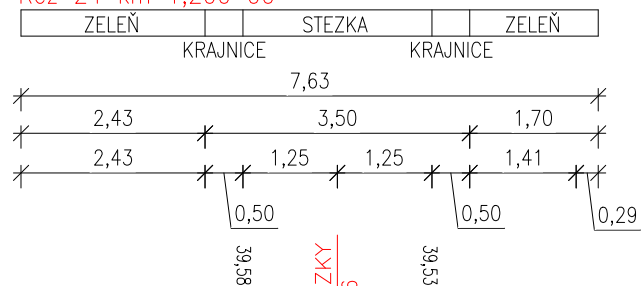


OSA STEZKY
239,74

OSA SILNICE

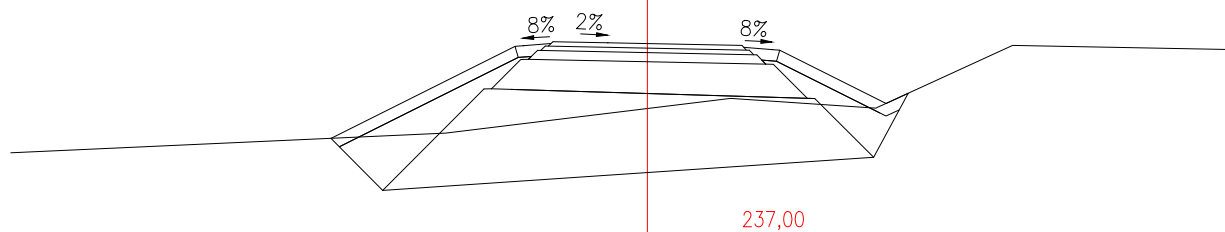


Řez 24 km 1,200 00



OSA STEZKY
239,56

OSA SILNICE



The diagram illustrates a cross-section of a road area. At the top, there are three labeled sections: "ZELEŇ" (Greenery), "STEZKA" (Path), and "ZELEŇ". Below these labels, horizontal lines represent boundaries and distances. The total width of the greenery areas is indicated as 7,55. Specific segment lengths are marked along the bottom line: 2,46, 3,50, and 1,58. There are also two segments of 1,25 each, separated by a gap of 0,50. A vertical dimension of 39,62 is shown on the right side.

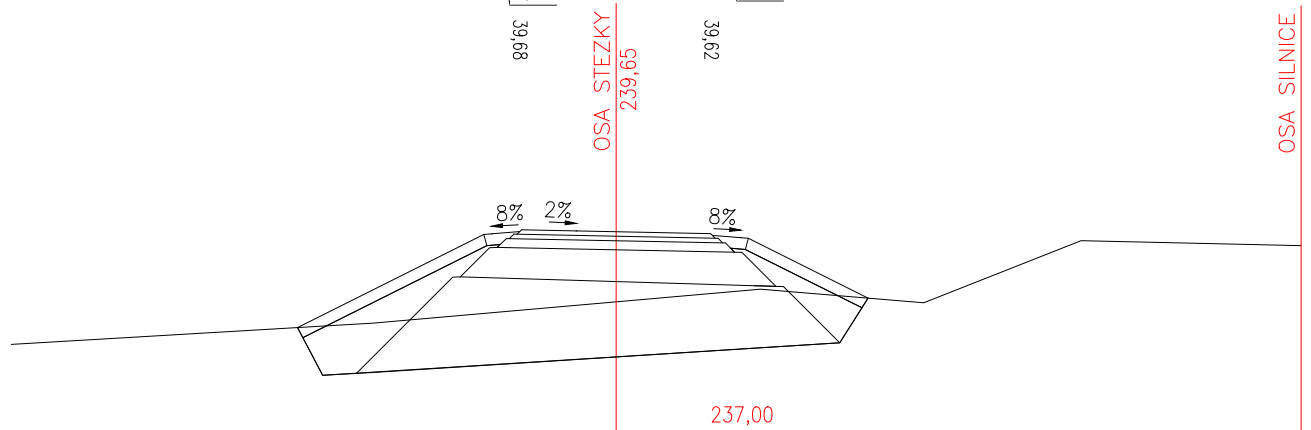
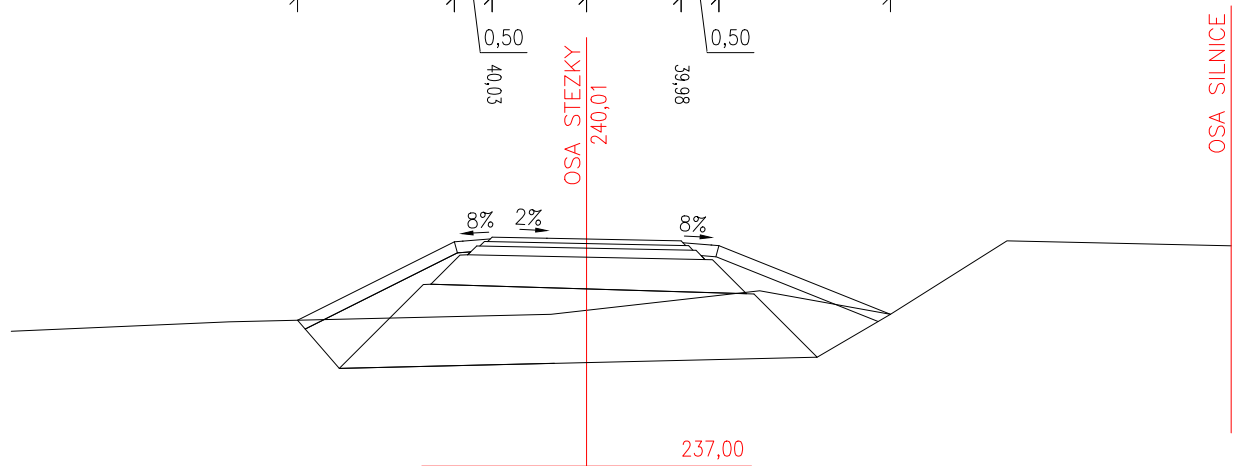
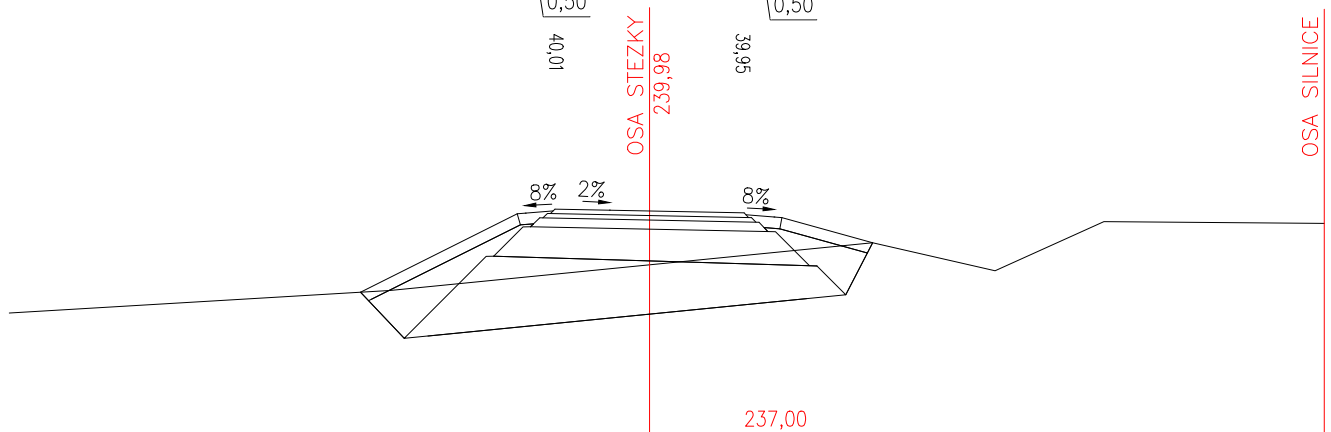
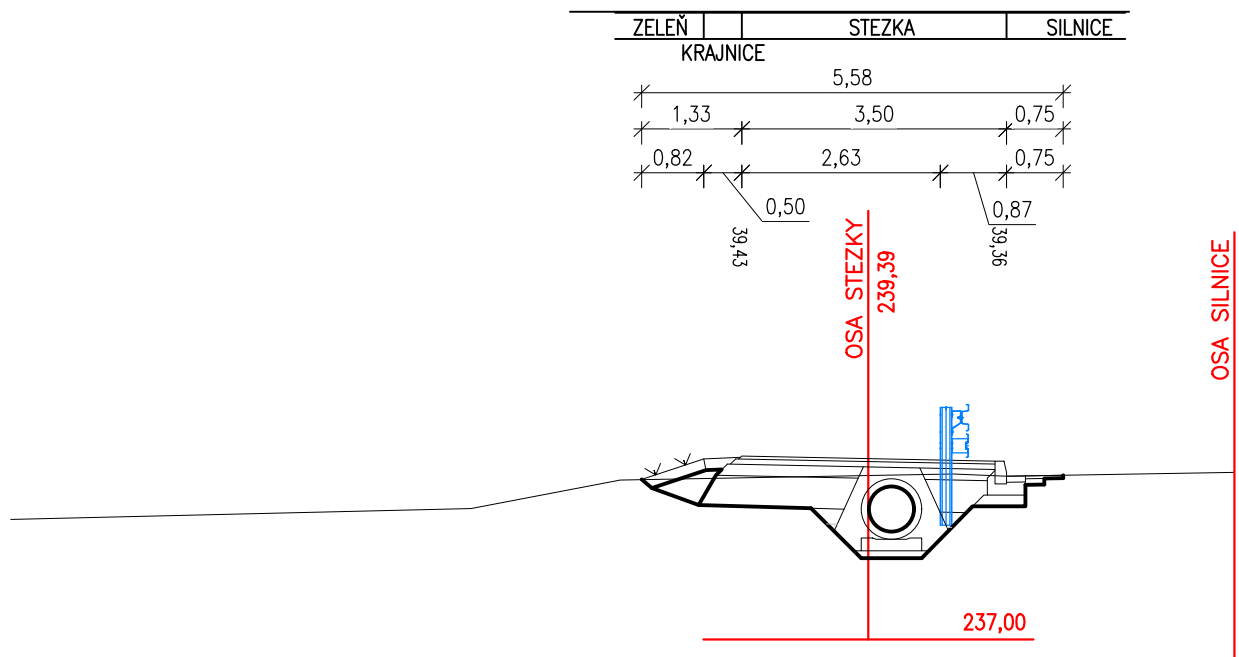
[illegible]

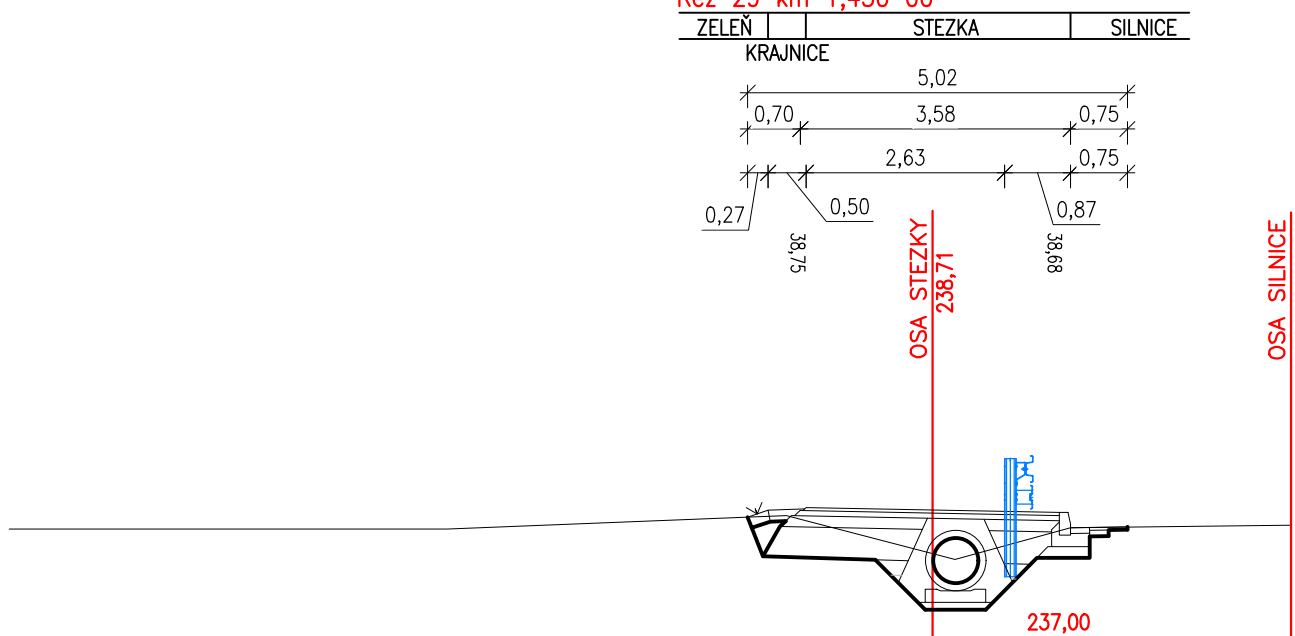
Diagram of a three-lane road cross-section. The top lane is 6.77m wide. The middle lane is 3.50m wide. The bottom lane is 3.99m wide. The total width is 14.26m. The diagram shows a central 'KRAJNICE' (edge line) and two 'ZELEŇ' (green) areas. The bottom lane has a 0.50m shoulder on each side. The middle lane has a 1.20m shoulder on each side. The top lane has a 1.20m shoulder on each side. The diagram is labeled 'KRAJNICE' and 'ZELEŇ'.



Řez 28 km 1,400 00



Řez 29 km 1,450 00



Řez 30 km 1,500 00

